

PREPARED BY:

OHM

ARCHITECTS ENGINEERS PLANNERS

6650 W. SNOWVILLE RD., STE. A
BRECKSVILLE, OHIO 44141
330.657.2145

OHM-ADVISORS.COM

DATE: 2/7/2017

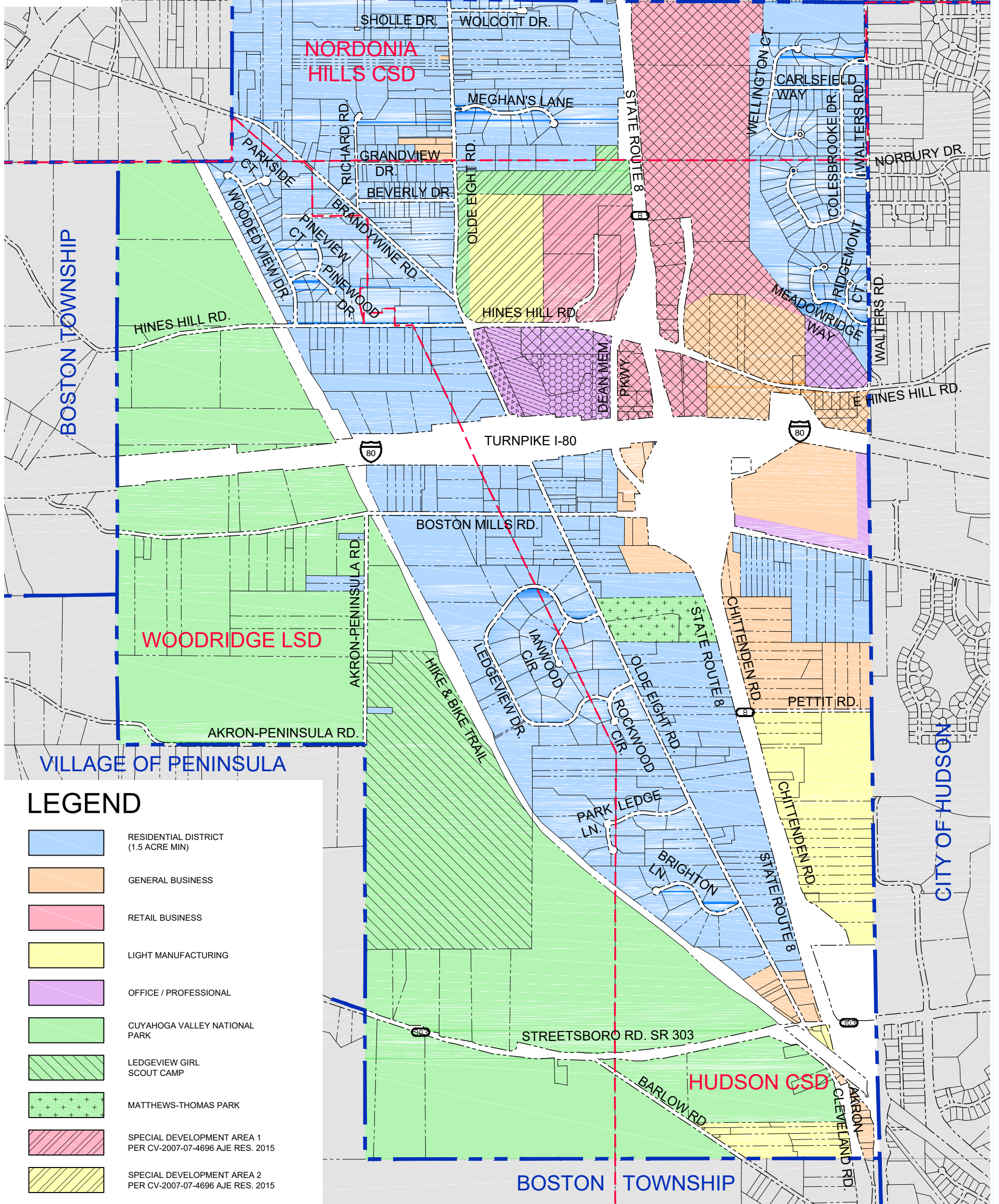


GRAPHIC SCALE
(IN FEET)
0 600 1200










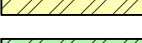





THE VILLAGE OF
Boston Heights

NORTHFIELD CENTER TOWNSHIP

CITY OF
MACEDONIA



LEGEND

-  RESIDENTIAL DISTRICT (1.5 ACRE MIN)
-  GENERAL BUSINESS
-  RETAIL BUSINESS
-  LIGHT MANUFACTURING
-  OFFICE / PROFESSIONAL
-  CUYAHOGA VALLEY NATIONAL PARK
-  LEDGEVIEW GIRL SCOUT CAMP
-  MATTHEWS-THOMAS PARK
-  SPECIAL DEVELOPMENT AREA 1 PER CV-2007-07-4696 AJE RES. 2015
-  SPECIAL DEVELOPMENT AREA 2 PER CV-2007-07-4696 AJE RES. 2015
-  DESIGNATED GREEN SPACE PER CV-2007-07-4696 AJE RES. 2015
-  HINES HILL CORRIDOR ZONING OVERLAY (DESIGNATED BUFFER SPACE)
-  HINES HILL CORRIDOR ZONING OVERLAY (OFFICE / RESIDENTIAL)
-  HINES HILL CORRIDOR ZONING OVERLAY (VILLAGE CENTER)
-  HINES HILL CORRIDOR ZONING OVERLAY (MIXED USE GENERAL)

VILLAGE OF BOSTON HEIGHTS, OH - ORD. 2017-2-9

ZONING MAP

VILLAGE OF BOSTON HEIGHTS

File: W:\BHC\GIS\ZONING\ZMAP2017\BOSTON HEIGHTS ZONING MAP - SENT 2017-02-06 TO BILL HINKLE.DWG - Feb 07, 2017 10:54am - CHM Advisors